




Eastern Egg Rock in Muscongus Bay, Saint George, Maine


Coastal Island Registry #63-860


7.30 acres
2.95 hectares


Legend

Vegetation plots

-  control
-  fire
-  black plastic

 Tern habitat, 1.27 acres (0.51 ha)

 Interior habitat 2.64 acres (1.07 ha)




 high tide line

" blinds

 trails

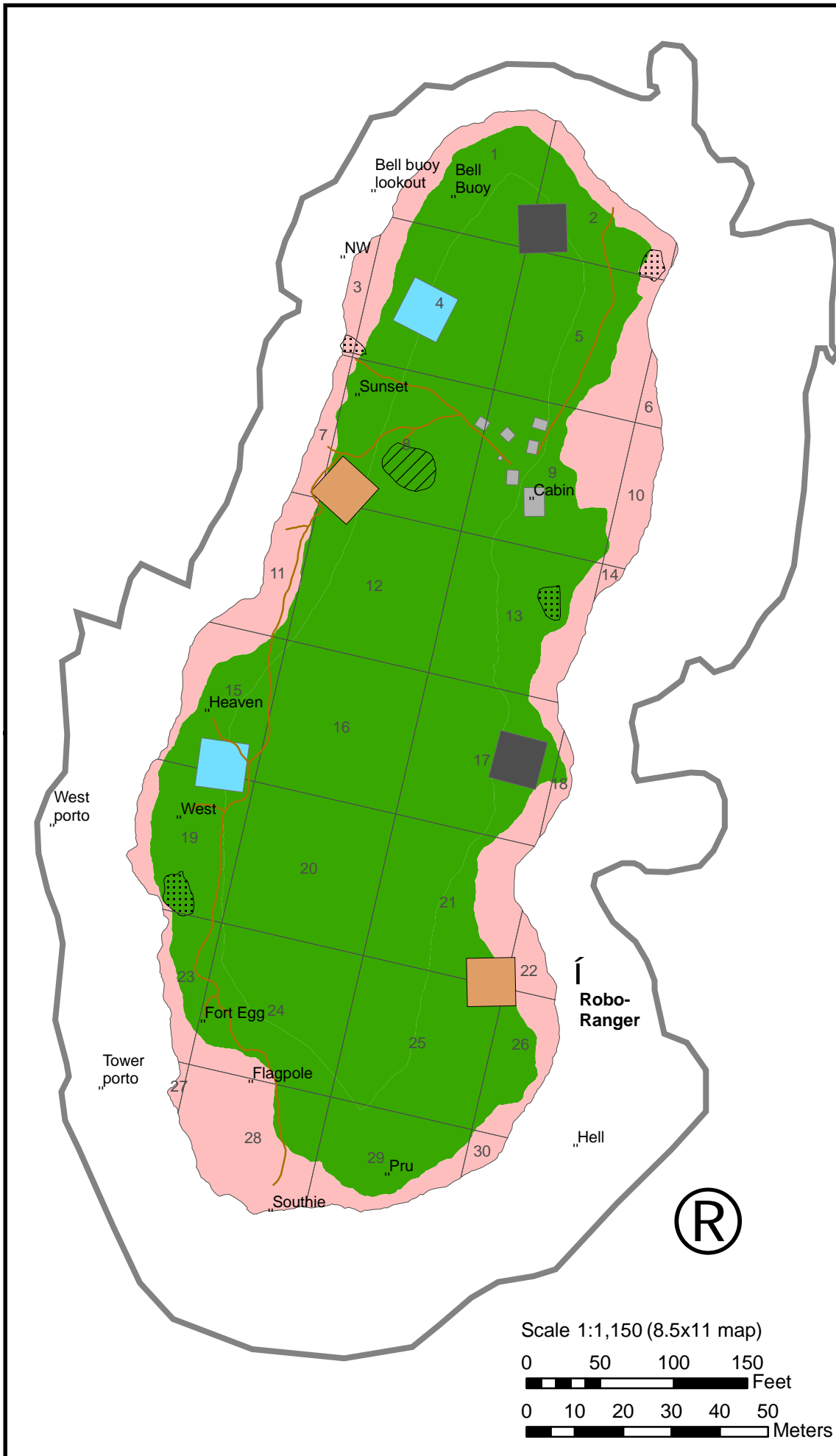
 30 meter search grid

Productivity Plots

-  Terns
-  Laughing Gulls
-  cabin/tent platforms

Data from USFWS Gulf of Maine Coastal Program and National Audubon

BHouston 22 DEC 2008 Map #334



Scale 1:1,150 (8.5x11 map)

0 50 100 150 Feet

0 10 20 30 40 50 Meters